



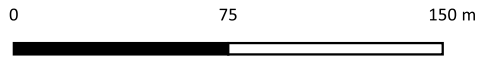


CPS 10544/1- Map X



Legend

-  CPS areas applied to clear
 -  Land Tenure
 -  Local Government Authorities
- ### Roads
-  Minor



1:2,000
Projection: GDA2020



GOVERNMENT OF
WESTERN AUSTRALIA